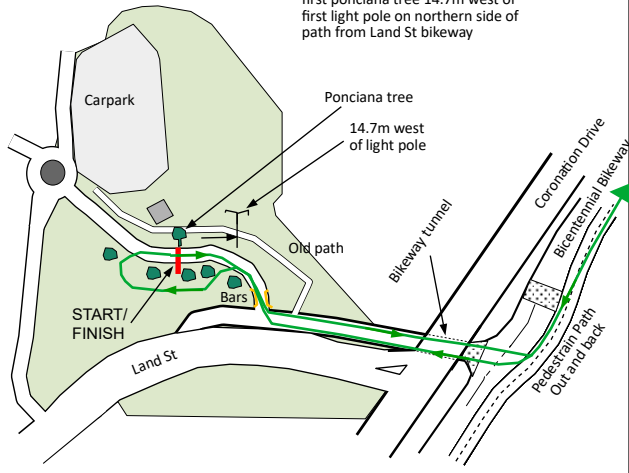


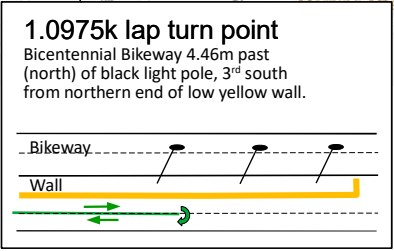
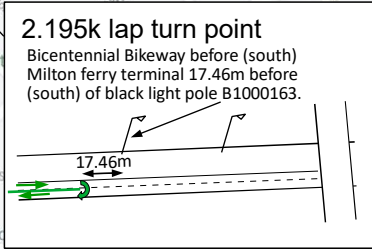
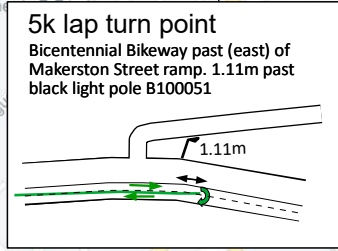
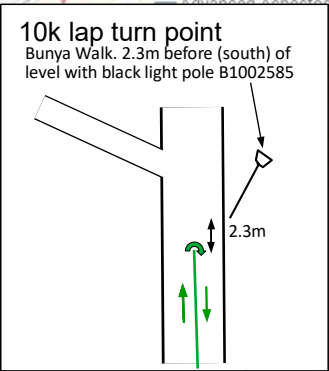
Start/Finish Moorland Park

START/FINISH Level with the first ponciana tree 14.7m west of first light pole on northern side of path from Land St bikeway



River Run 100 Course Measurement Map 2020

Certification
Expires: **31/12/2024**
Measured: 27 August 2020
Measurer: Don Wallace



Courses:
HM 1.0975k lap + 2x10k lap
Marathon 2.195k lap + 4x10k lap
100k 10x10k lap

